


AI4W

Previously KI4QCS

Granada 2007 CQWW J3/KI4QCS



Patrick A. Hayden Jr.

2449 Rockminster Road
Lexington, Kentucky. 40509
United States of America



Dewey Did-It !

Email: AI4W@ARRL.NET

Web: WWW.AI4W.NET

ITU:8 CQ:4 Grid:EM 78SA Fayette County

Coordinates: 38.025309 North -84.428097 West

Base: ICOM IC-756 PRO-III 100w

Alpha Delta DX-EE Di-Pole

Mobile: ICOM IC-7000 100w

Portable: YAESU FT-897 20/100w

QRP: YAESU FT-817 / MMR-40

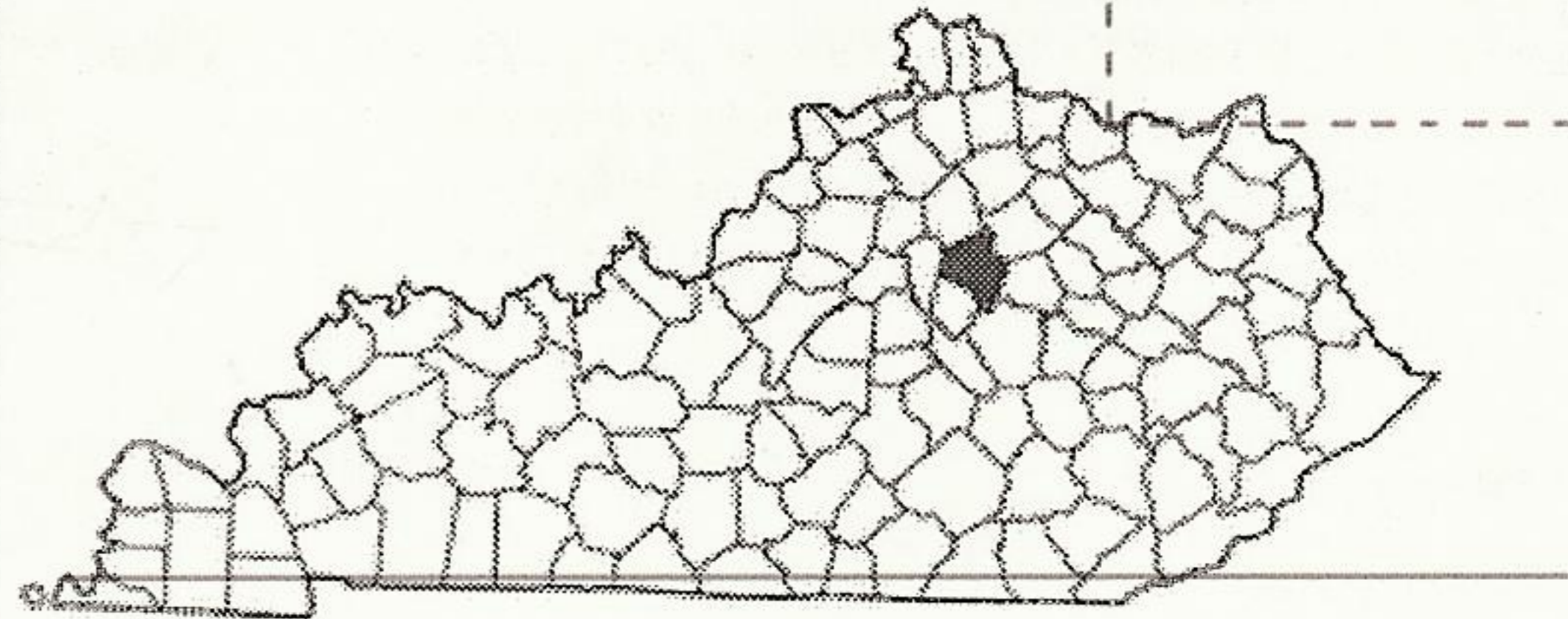

Digital: Nue-PSK

Lexington, Kentucky,

United States, known as the "Horse Capital of the World," is located in the heart of the Bluegrass region. It is the second-largest city in Kentucky, and the 70th largest in the United States. In 2005, the population estimate given by the U.S. Census Bureau was 268,080. Lexington is home to the Kentucky Horse Park, Keeneland race course, the Red Mile race course, Transylvania University and the University of Kentucky (UK). UK's basketball program is immensely popular in the city, and the University of Kentucky Wildcats basketball team have won more games than any other team in college basketball history.

Lexington has been selected to be the site of the 2010 World Equestrian Games.

Canon



CONFIRMING QSO WITH AI4W

CALL	MHz	MODE	RST

UTC	DAY	MONTH	YEAR

Remark